



REDISTRICT KINGS

County of Kings Redistricting – Map Selection

December 7, 2021

Ken Chawkins - National Demographics Corporation

Redistricting Process

Step	Description
Three Initial Hearings July 20, July 27, August 31	<ul style="list-style-type: none"> • Held prior to release of draft maps • Educate and to solicit input on the communities in the Districts
Census Data Releases	<ul style="list-style-type: none"> • Census Bureau releases official 2020 Census population data – August 12 • California releases official “adjusted” data – September 20, 27
Staff Presentations	<ul style="list-style-type: none"> • October 5 – City of Hanford • October 12 – City of Corcoran • October 14 – City of Avenal • October 19 – City of Lemoore
Draft Map Hearing November 3	<ul style="list-style-type: none"> • Discuss and revise the draft maps
Draft Map Hearing November 16 – 6:30 PM	<ul style="list-style-type: none"> • Discuss and revise Focus Maps
Draft Map Hearing December 7 <i>10:00 a.m.</i>	<ul style="list-style-type: none"> • Discuss/Consider Focus Maps + maps rec’d since November 22, 5 p.m. • Draft maps posted to website by November 30, 5 p.m. • Adopt a map by Resolution • Discuss and determine the election sequence
Map Adoption December 14 <i>10:00 a.m.</i>	<ul style="list-style-type: none"> • Final map confirmed (if needed)

Redistricting Rules and Goals

1. Federal Laws

Equal Population
Federal Voting Rights Act
No Racial Gerrymandering



2. California Criteria for Counties

1. Geographically contiguous
2. Undivided neighborhoods and “communities of interest”
(Socio-economic geographic areas that should be kept together)
3. Cities and CDP’s
4. Easily identifiable boundaries
5. Compact
(Do not bypass one group of people to get to a more distant group of people)

Prohibited:

“Shall not favor or discriminate against a political party.”

2020 Census Data

Kings County - Existing District Official Demographics

District		1	2	3	4	5	Total
	Total Pop	28,264	27,510	27,784	30,134	26,632	140,324
	Deviation from ideal	199	-555	-281	2,069	-1,433	3,502
	% Deviation	0.71%	-1.98%	-1.00%	7.37%	-5.11%	12.48%
Total Pop	% Hisp	42.8%	86%	42%	64%	51%	57%
	% NH White	34%	9%	41%	24%	39%	30%
	% NH Black	8%	3%	5%	5%	4%	5%
	% Asian-American	8%	1%	8%	4%	3%	5%
Citizen Voting Age Pop	Total	17,812	12,188	18,255	16,714	17,613	82,582
	% Hisp	35%	75%	26%	48%	40%	43%
	% NH White	46%	19%	57%	38%	50%	44%
	% NH Black	8%	4%	8%	6%	5%	6%
	% Asian/Pac.Isl.	8%	1%	8%	5%	4%	5%

Note: Numbers/Balance are important...But CA criteria and the territory should drive the map!

Neighborhoods / Communities

- South of 198 – three different districts (currently)
- City of Hanford – four supervisor districts (currently)
- Communities: Home Garden, Stratford, Armona, Grangeville
- N County Cities: Hanford, Lemoore
- S County Cities: Avenal, Kettleman City, Corcoran
- Native American Tribe: Tachi-Yokut
- Portuguese community
- Others?

Partial List Only

The Maps

November 3 Meeting

- Total drafts maps: 15
- Public submitted: 11
- NDC produced: 4
- Compliant: 9
- Noncompliant: 6
- Selected Focus Maps: 3

November 16 Meeting

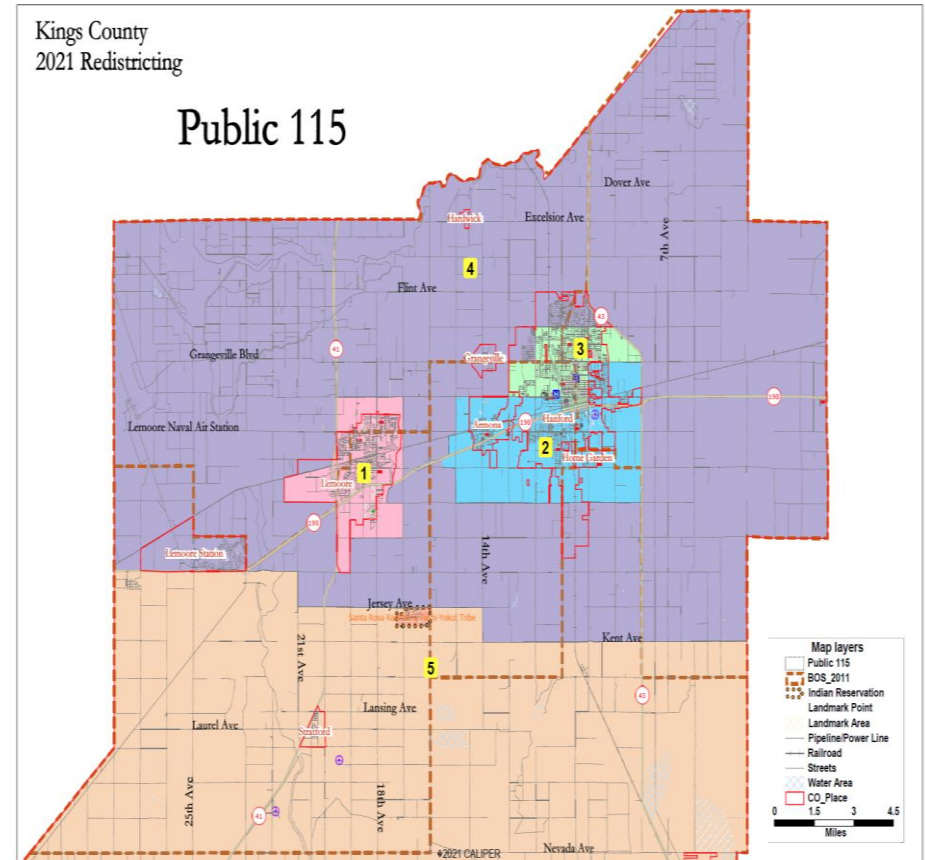
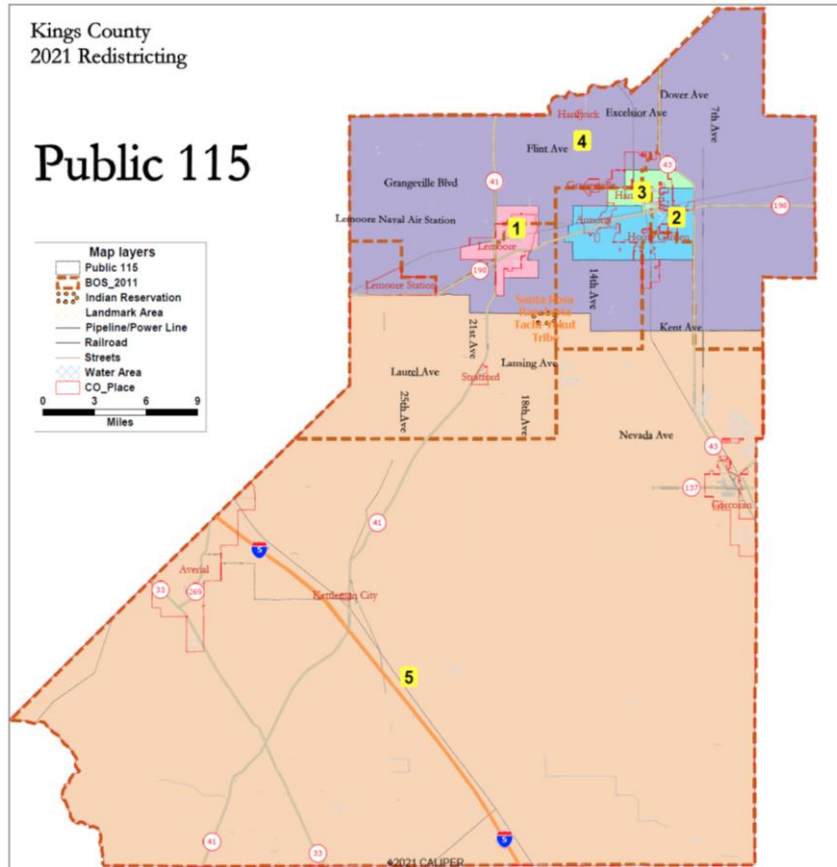
- New maps received by November 8 deadline
 - Public Map # 112 (Corcoran)
 - Public Map # 113
 - Public Map #114
- Edited focus maps from 11/3
 - Public 101
 - NDC 201B
 - NDC 203B

December 7 - TODAY

- New maps received by November 22 deadline
 - Public Map 115 Public Map 118 Public Map 121 (Corcoran)
 - Public Map 116 Public Map 119
 - Public Map 117 Public Map 120
- Focus maps from 11/16
 - Public 101
 - Public 113b (w/Home Garden adjustment)

** Deadline for consideration for December 7 Public Hearing: November 22, 5 p.m.*

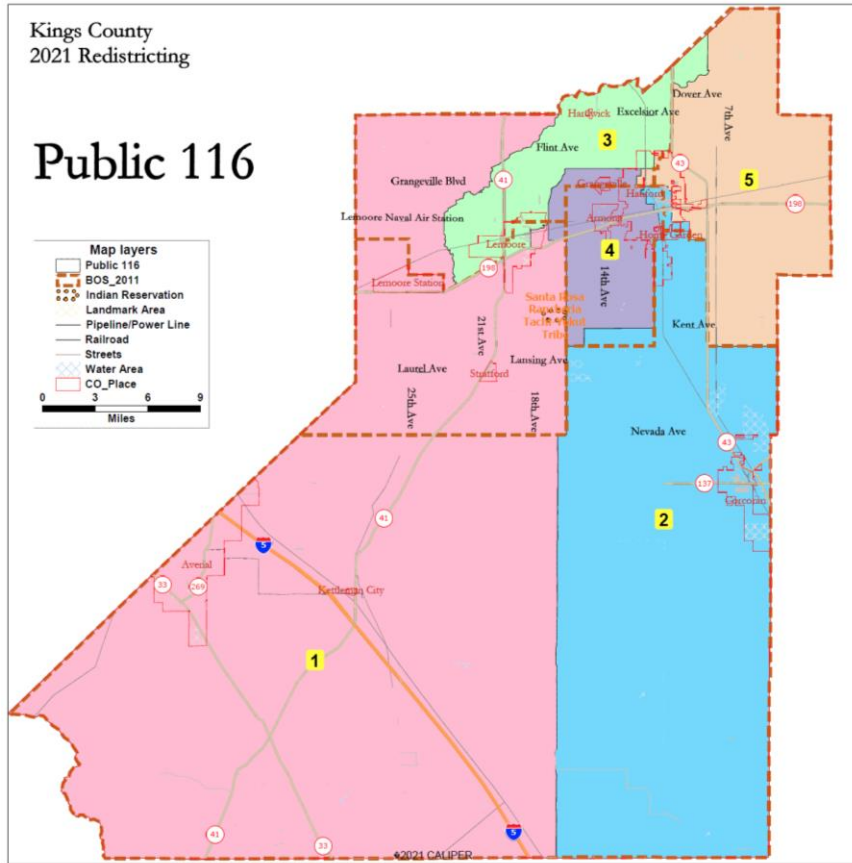
New Maps: Public 115



New Maps: Public 116

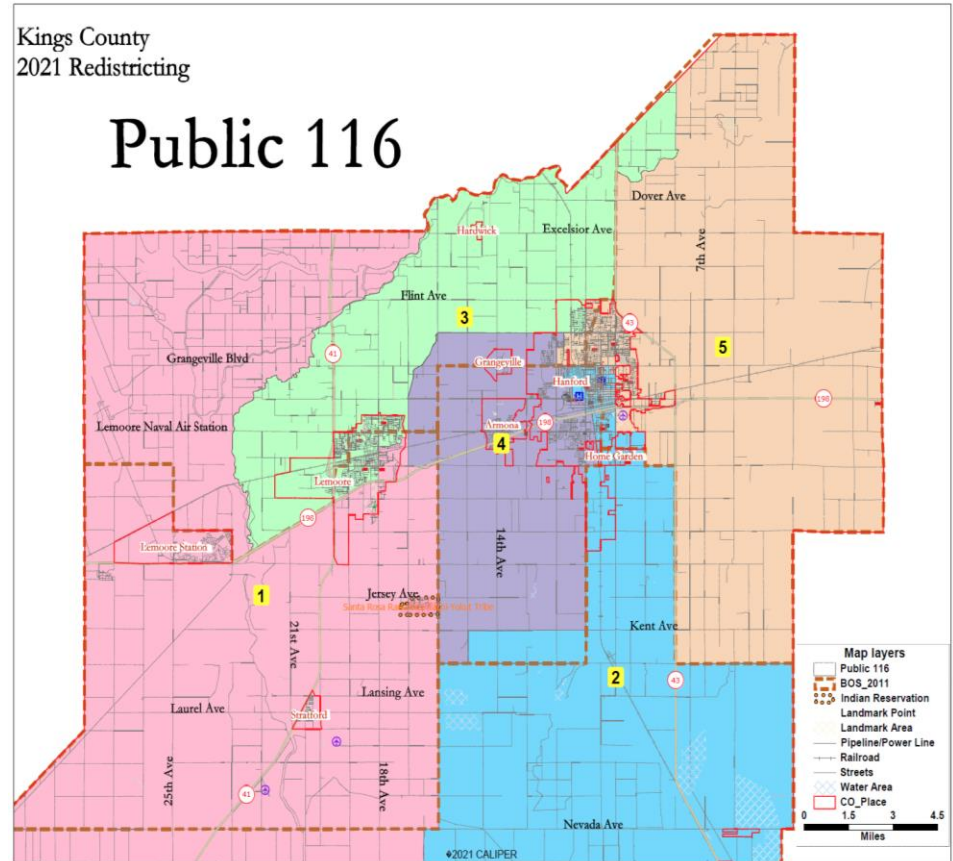
Kings County
2021 Redistricting

Public 116



Kings County
2021 Redistricting

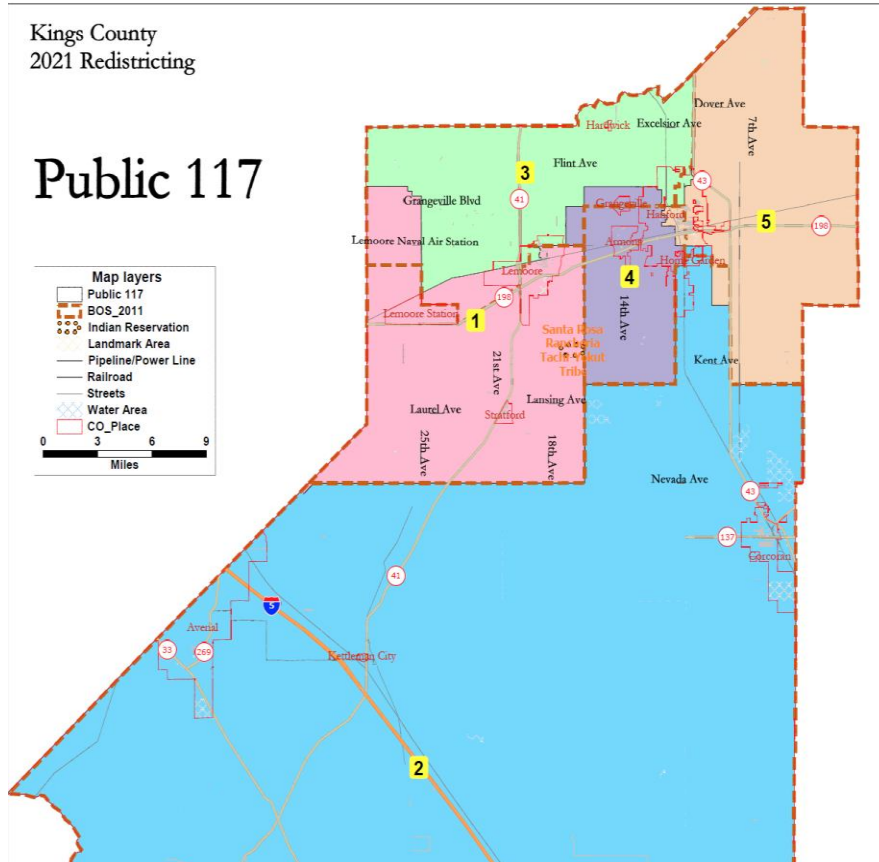
Public 116



New Maps: Public 117

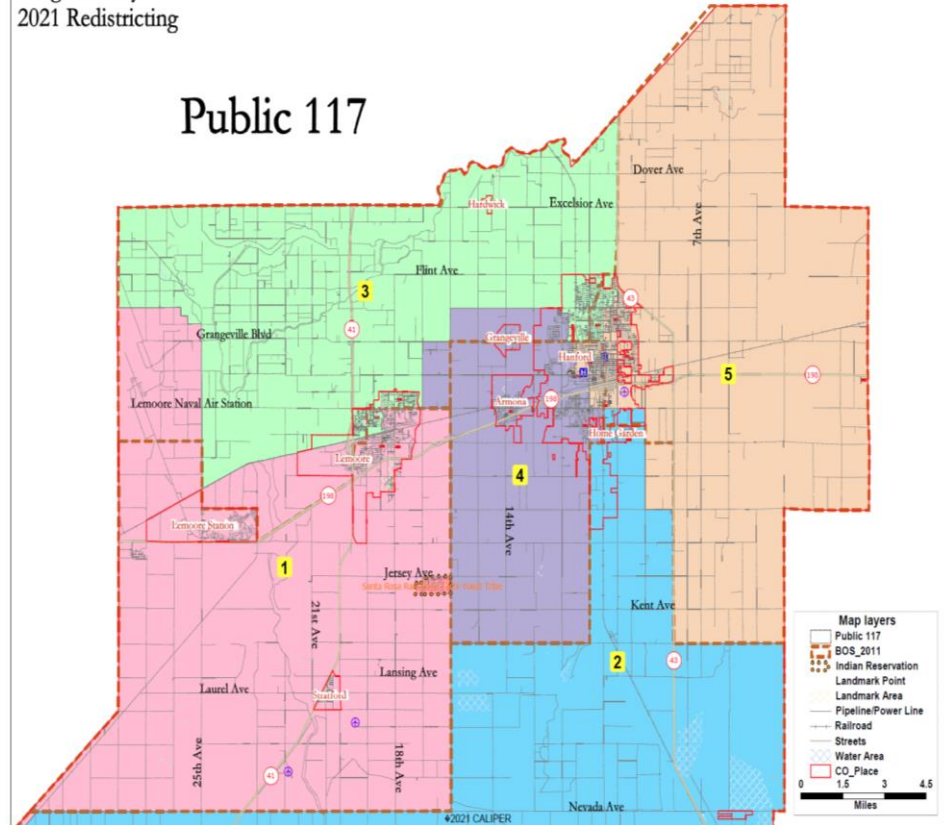
Kings County
2021 Redistricting

Public 117

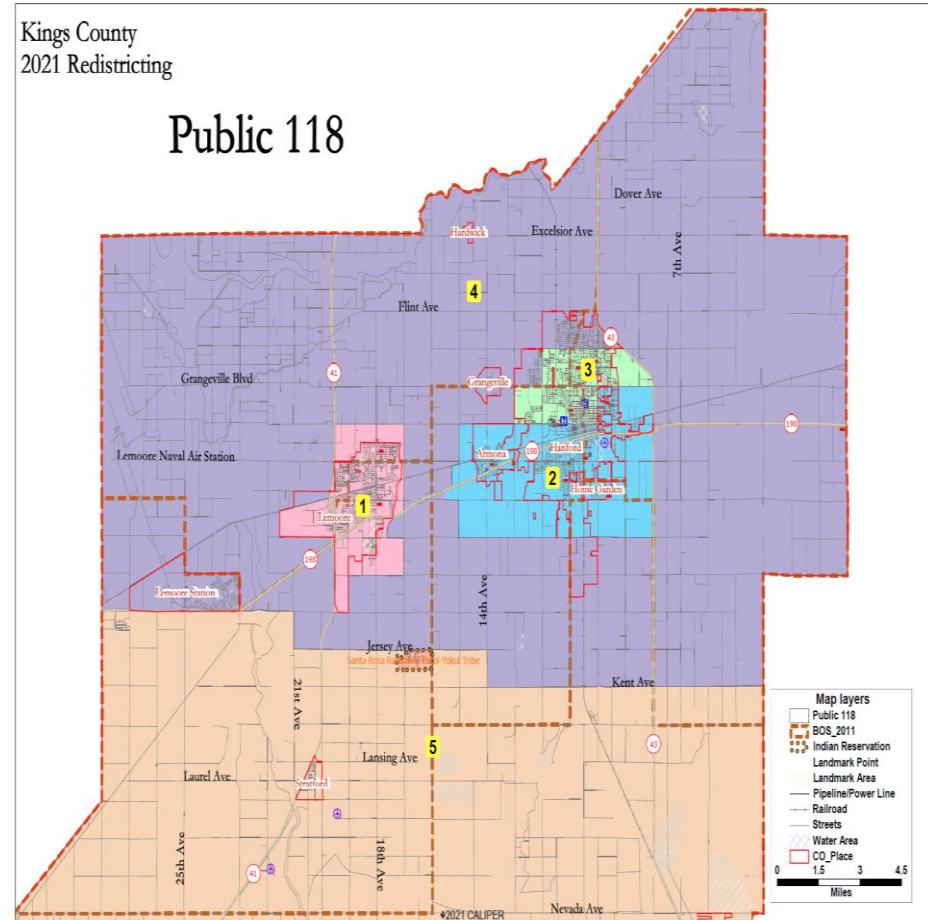
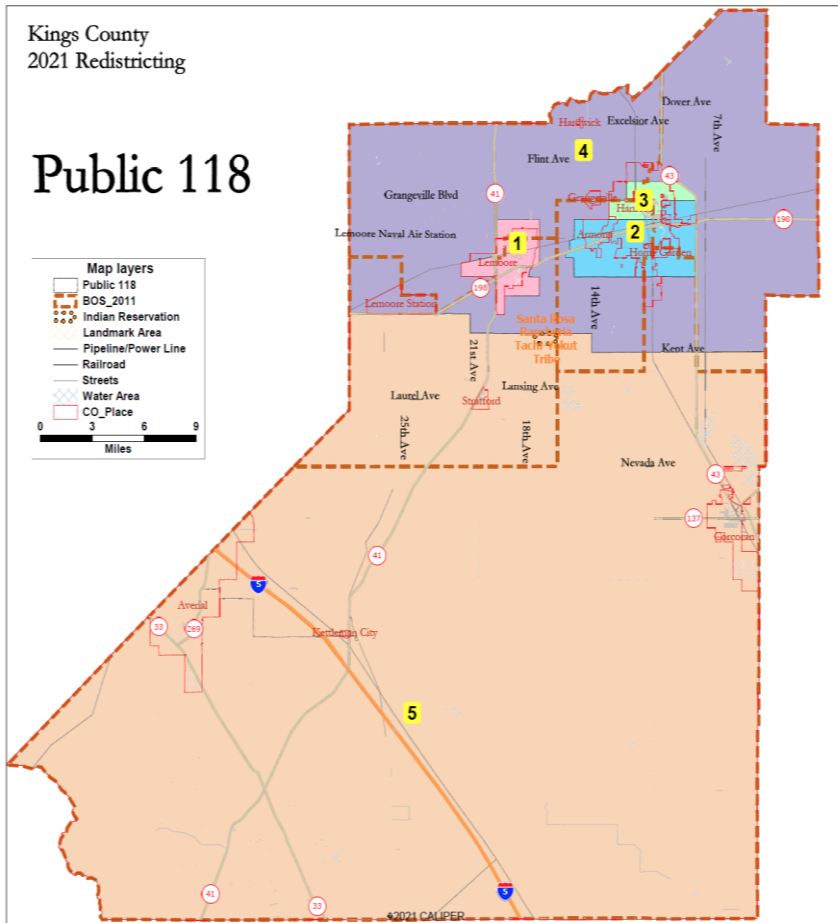


Kings County
2021 Redistricting

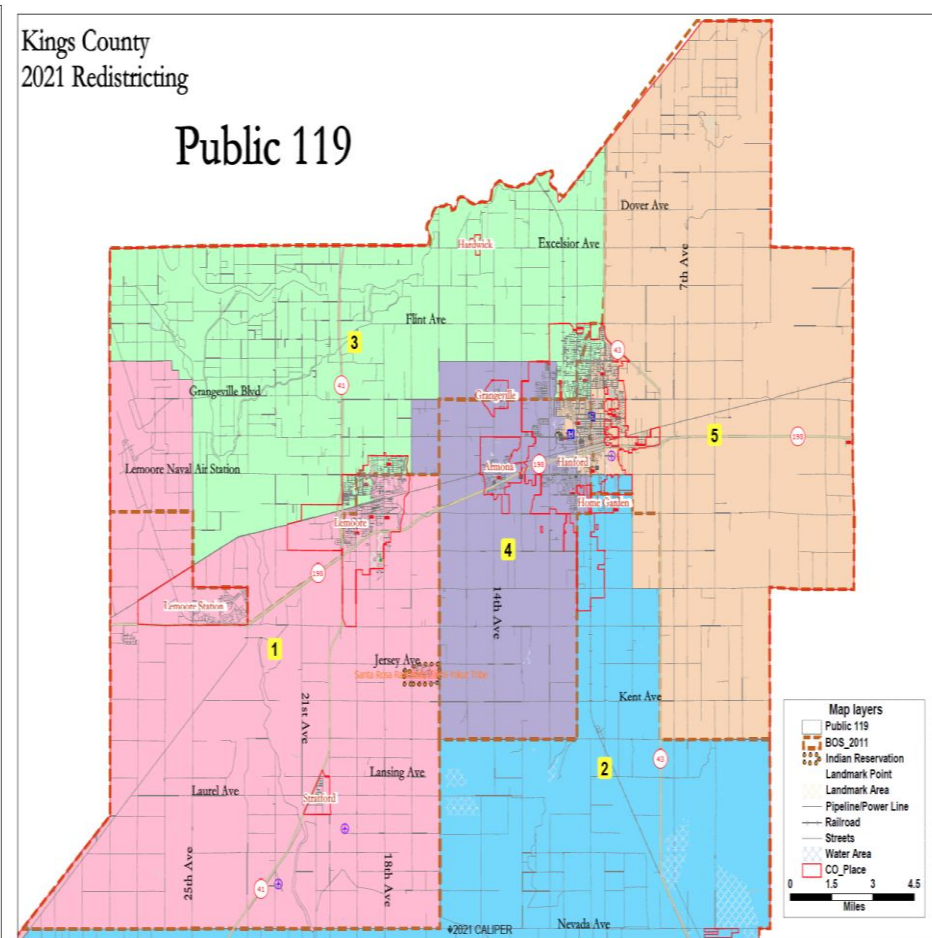
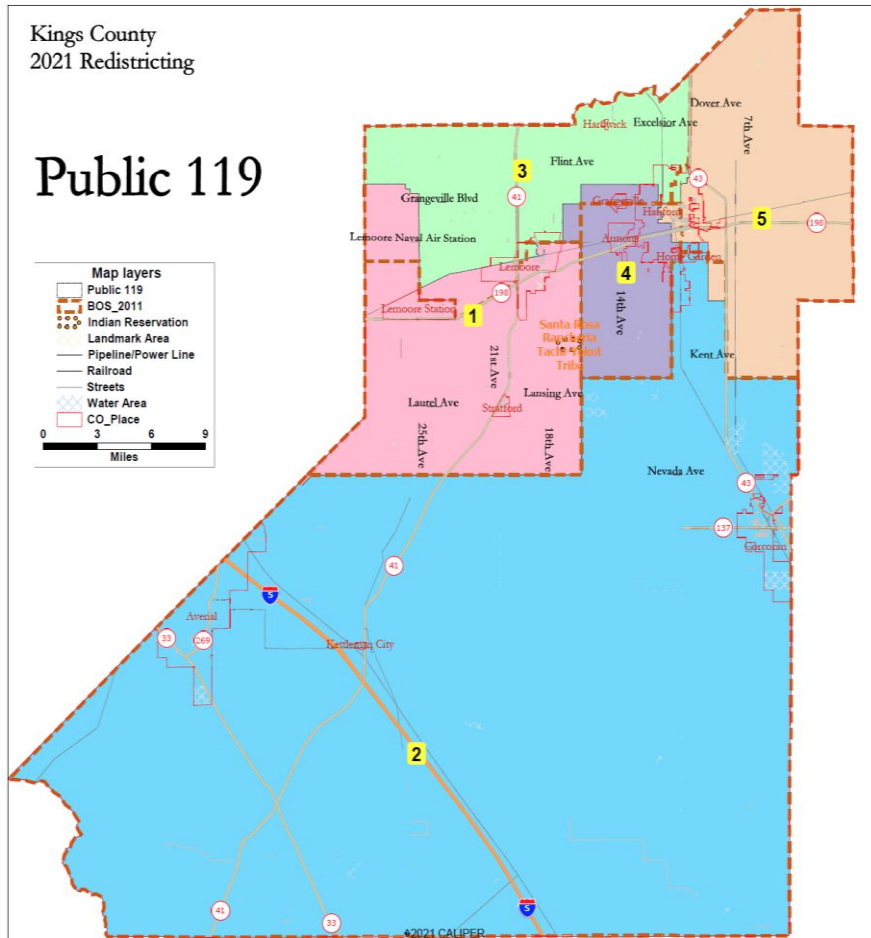
Public 117



New Maps: Public 118



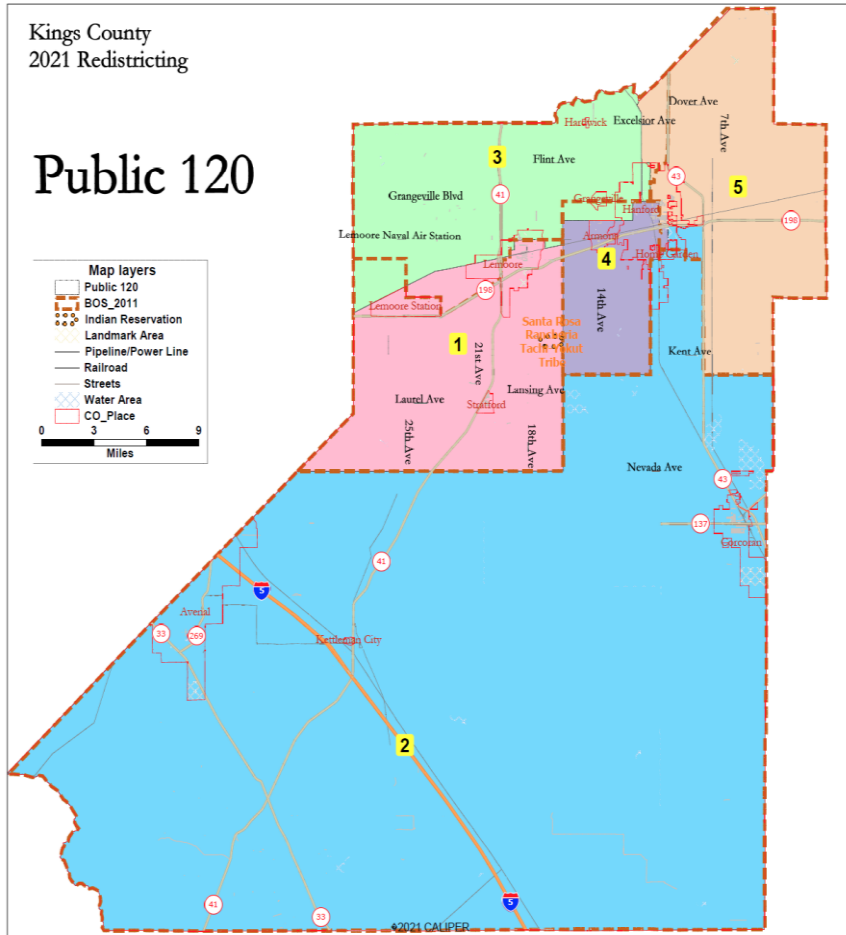
New Maps: Public 119



New Maps: Public 120

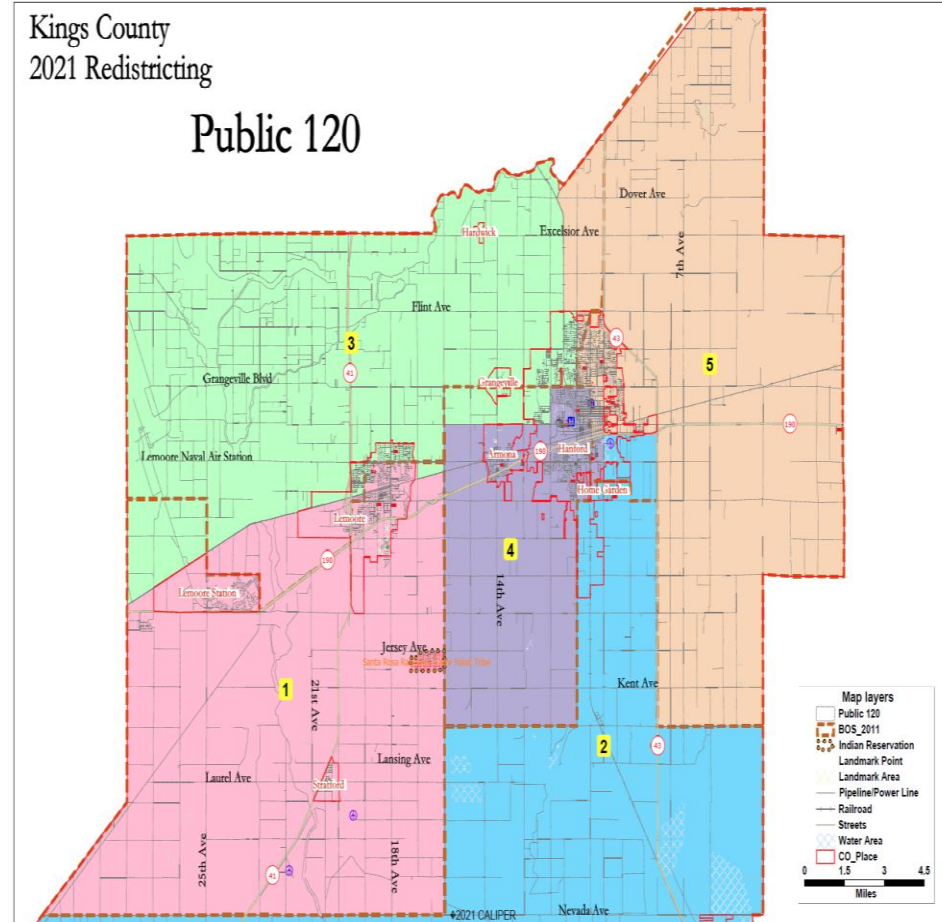
Kings County
2021 Redistricting

Public 120

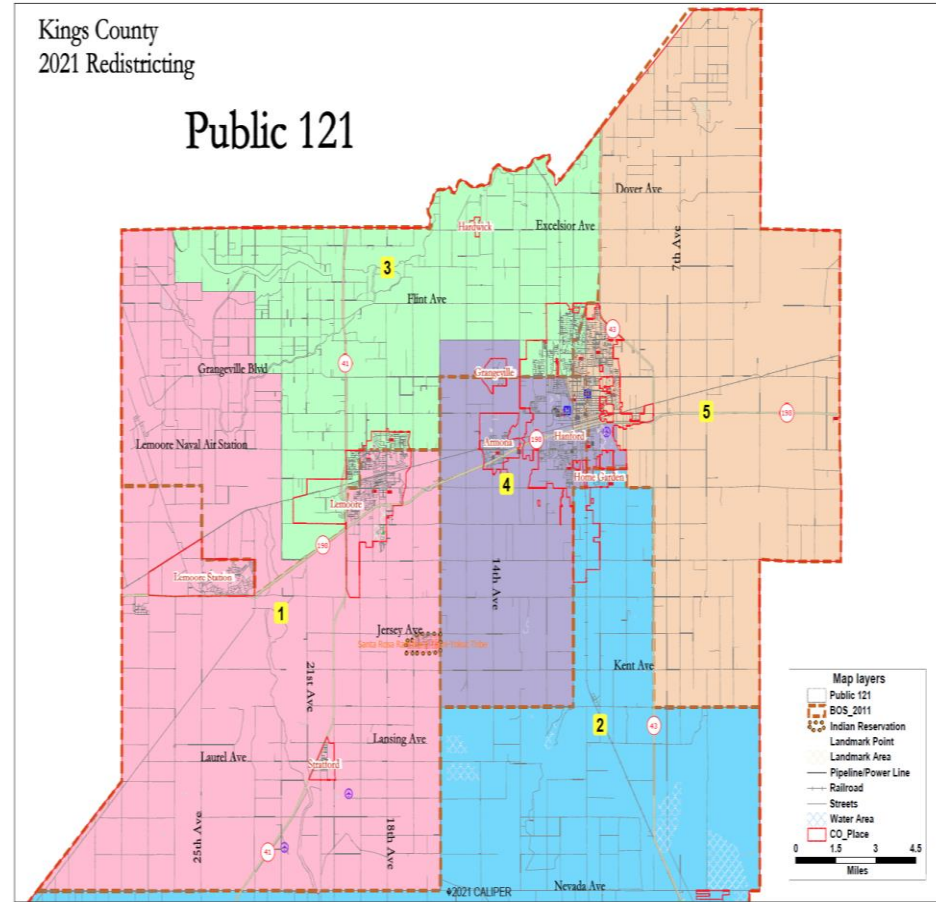
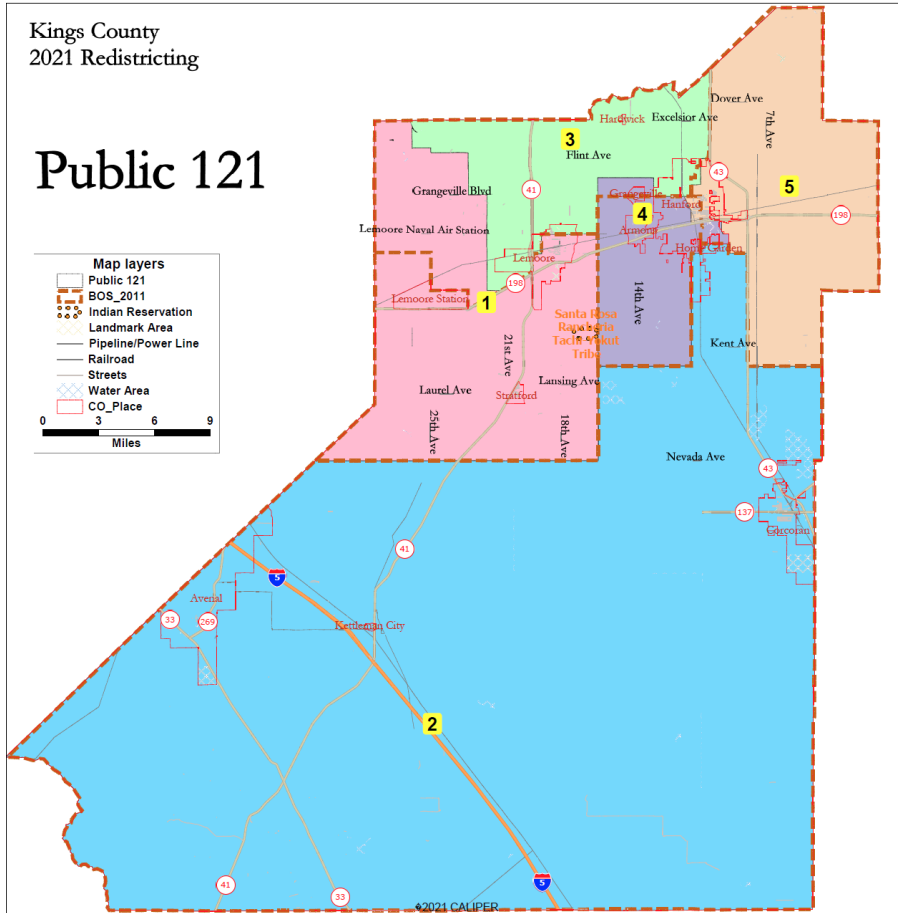


Kings County
2021 Redistricting

Public 120



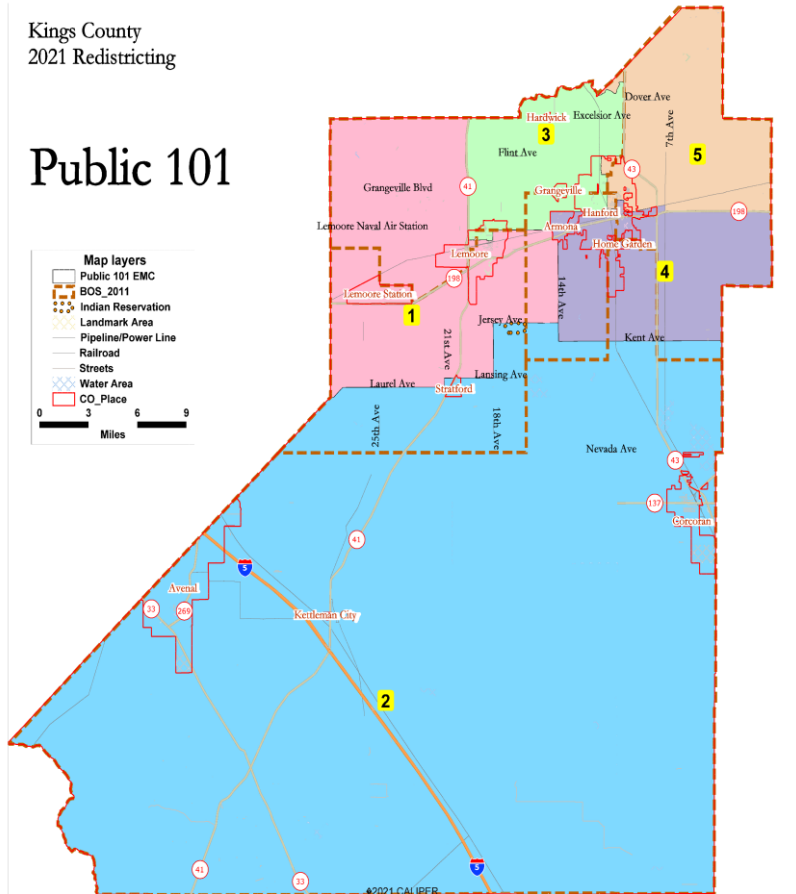
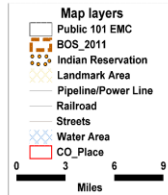
New Maps: Public 121 (Corcoran)



Focus Maps: Public 101

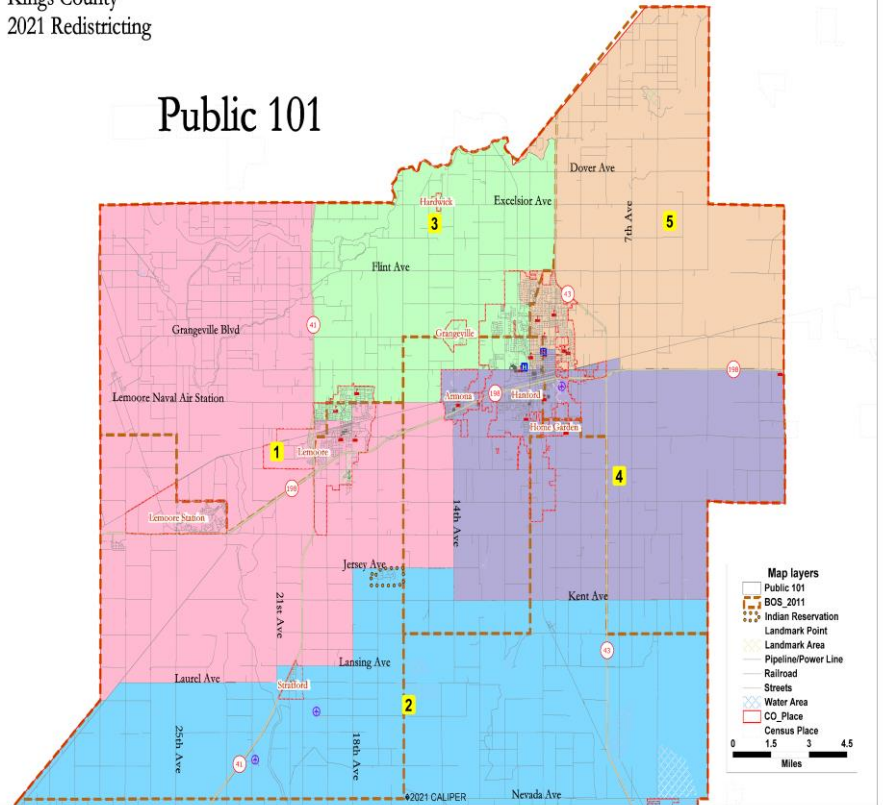
Kings County
2021 Redistricting

Public 101

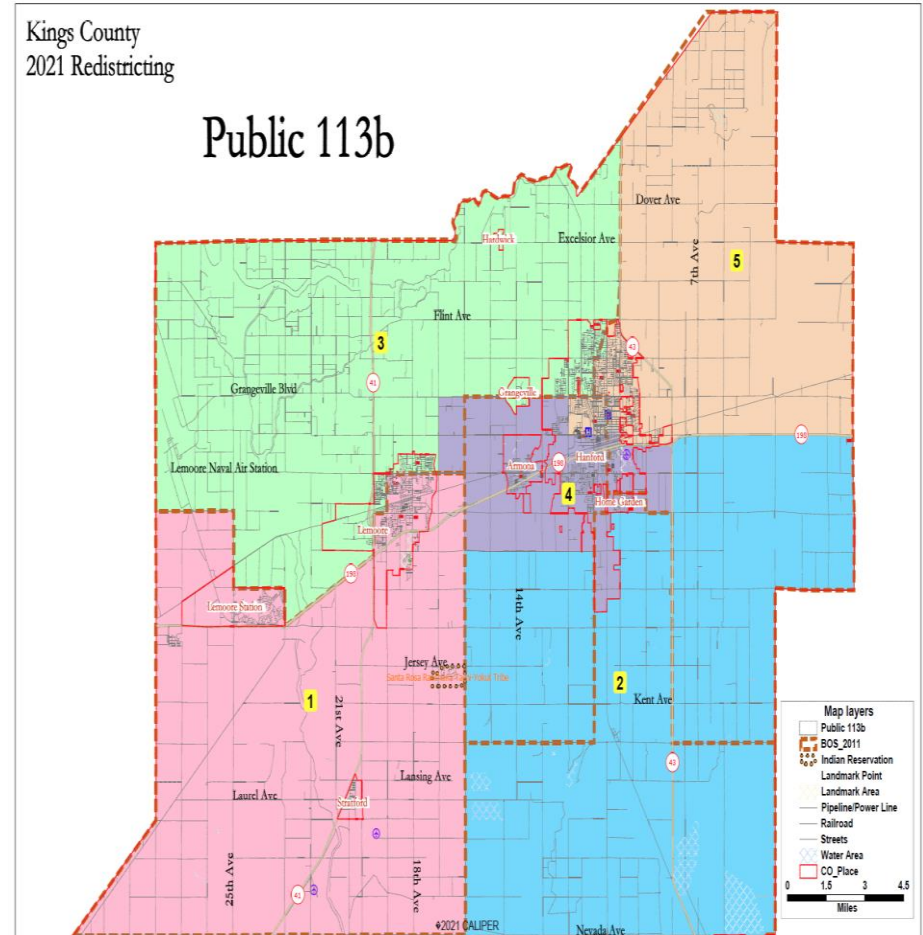
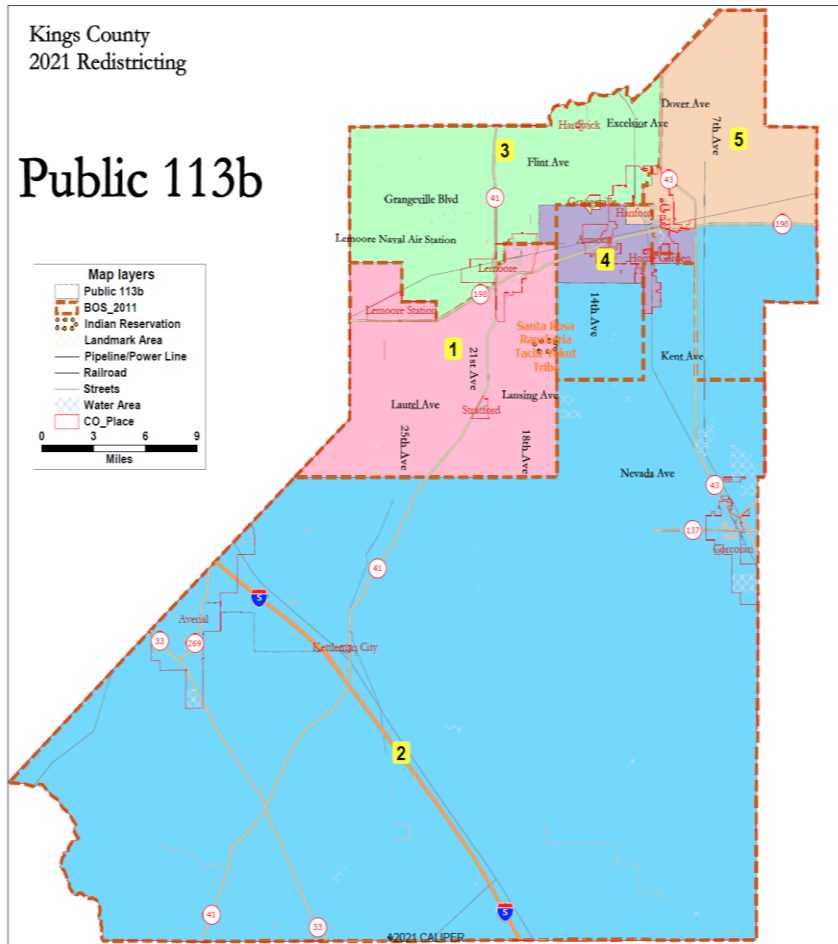


Kings County
2021 Redistricting

Public 101



Focus Maps: Public 113b



Decision Time!